

**NOTICE!!**

**These documents have been scanned!**

**Do not place un-scanned documents beneath this notice!**

**Do not remove this notice from this file!**

GPO Jacket No. 560-102  
Print Order 61540  
Rise Business Services, LLC  
Job=AZ15 4/29/2019



Box Number= AZ15005



Claim Begin-End: AMC446469-AMC446469

1 Initial Receipt



AZ15005-30

AMC450400-AMC453366



**United States Department of the Interior**  
**Bureau of Land Management**  
 DIV OF LANDS, MINRLS & ENERGY  
 ONE N CENTRAL AVE  
 PHOENIX, AZ 85004 -4427  
 Phone: 602-417-9200

Receipt

No: 4002816

<b>Transaction #:</b> 4113274	
<b>Date of Transaction:</b> 10/25/2017	
CUSTOMER:	
	RAYMOND DECATOR 9203 HIGHWAY 5 S MOUNTAIN HOME, AR 72653-9593 US

**ENTERED**  
 NOV 01 2017  
 BY: Ram

LINE #	QTY	DESCRIPTION	REMARKS	UNIT PRICE	TOTAL
1	1.00	LOCATABLE MINERALS / MINING CLAIMS-NEW, UNADJUD, ONE OR MORE AUTH NOS / NEW MINING CLAIM PROCESSING FEE CASES: AMC446469/\$20.00		- n/a -	20.00
2	1.00	LOCATABLE MINERALS / MINING CLAIMS-NEW, UNADJUD, ONE OR MORE AUTH NOS / NEW MINING CLAIMS LOCATION FEE CASES: AMC446469/\$37.00		- n/a -	37.00
3	1.00	LOCATABLE MINERALS / MINING CLAIMS-NEW, UNADJUD, ONE OR MORE AUTH NOS / NEW MINING CLAIMS MAINTENANCE FEE CASES: AMC446469/\$155.00		- n/a -	155.00
<b>TOTAL:</b>					<b>\$212.00</b>

PAYMENT INFORMATION			
1	AMOUNT:	212.00	POSTMARKED: N/A
	TYPE:	CHECK	RECEIVED: 10/25/2017
	CHECK NO:	4000	
	NAME:	DECATOR, RAYMOND 9203 HIGHWAY 5 S MOUNTAIN HOME AR 72653-9593 US	

REMARKS

This receipt was generated by the automated BLM Collections and Billing System and is a paper representation of a portion of the official electronic record contained therein.



**NOTICE!!**

**These documents have been scanned!**

**Do not place un-scanned documents beneath this notice!**

**Do not remove this notice from this file!**

GPO Jacket No. 560-102  
Print Order 61540  
Rise Business Services, LLC  
Job=AZ15 4/29/2019



Box Number= AZ15005



Claim Begin-End: AMC446469-AMC446469

2 Correspondence



AZ15005-30

AMC450400-AMC453366



# United States Department of the Interior

BUREAU OF LAND MANAGEMENT

Arizona State Office

One North Central Avenue, Suite 800

Phoenix, Arizona 85004-4427

[www.blm.gov/az/](http://www.blm.gov/az/)

**JUL 20 2018**



In Reply Refer To:  
3800 (9200) RM  
AMC446469

CERTIFIED MAIL - RETURN RECEIPT REQUESTED No. 9214 8901 9403 8307 8764 09

## NOTICE

RAYMOND DECATOR	:	This Notice Affects the Claims
9203 HIGHWAY 5 S	:	Shown in the Block Below.
SALESVILLE, AR 72653-9593	:	

---

AMC446469  
RC 5

---

### Mining Claim Location Notice(s) – Amendment(s) Required

Pursuant to Title 43 Code of Federal Regulations (CFR) 3832.1, the Bureau of Land Management (BLM), Arizona State Office, received your notices of location for recording mining claims. In accordance with 43 CFR 3832.12, the claims listed above cannot be accepted as filed and must be amended as noted below.

- Your written description and map do not match. Your written description places your claim in T. 3 N., R. 20 W., sec. 15, NE1/4 and SE1/4. Your map shows the claim as only being in T. 3 N., R. 20 W., sec. 15, SE1/4.
- Your claim is not described with a proper legal description. You stated in your location notice that your claim is surrounded by other mining claims. Because of this your claim is not in aliquot parts and must be described with a metes and bounds description.

In accordance with 43 CFR 3832.12(c) (1) You must describe placer claims by aliquot part and complete lots using the U.S. Public Land Survey System and its rectangular subdivisions except when placer claims are (i) on unsurveyed Federal lands; (ii) Gulch or bench placer claims; or (iii) Bounded by other mining claims or non-mineral lands. If one of these situations exists you must describe the lands by protracted survey or by metes and bounds. In all cases, your description of the land must be as compact and regular in form as reasonably possible and should conform to the U.S. Public Land Survey System and its rectangular subdivisions as much as possible.



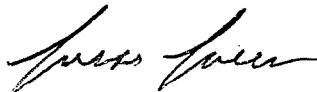
The amendment must provide one of the following:

1. Identify which situation exists that requires this placer mining claim to be located by metes and bounds and provide a metes and bounds description. If you believe the claim is a gulch placer, please provide a) a topographical map and b) the % steepness of the slope. A gulch placer is located on the bed of a river contained within steep, non-mineral canyon walls and the slope should be at least 35% to 60%.
2. Amend the mining claim using the U.S. Public Land Survey System and its rectangular subdivisions and describe the mining claim by aliquot parts and complete lots.

Keep in mind that when amending a mining claim, no new ground can be taken in. A placer mining claim must contain at least 10 acres. Therefore an amended claim would have to contain at least 10 acres and must be described by aliquot parts. If this cannot be achieved, the claim should be relinquished and a new claim located correctly, rather than amending an incorrectly located claim.

If you are able to correctly amend the claims listed above and decide to do so, there is a \$10 BLM processing fee for each amendment. The amendments must be received by BLM within 30 days of your receipt of this notice. If the amendments are not received within the 30 day timeframe the mining claims will be declared null and void.

If additional information is required, please contact RéAnn Myers at 602-417-9413. Please include your AMC serial number(s) on all correspondence.



Lucas Lucero  
Deputy State Director  
Lands, Minerals and Energy Division

Enclosure(s)



UNITED STATES  
POSTAL SERVICE

Date Produced: 07/30/2018

ConnectSuite Inc.:

The following is the delivery information for Certified Mail™/RRE item number 9214 8901 9403 8307 8764 09. Our records indicate that this item was delivered on 07/26/2018 at 12:13 p.m. in MOUNTAIN HOME, AR 72653. The scanned image of the recipient information is provided below.

Signature of Recipient :

- ' - ' L

Address of Recipient :

72: 3+1-4 85  
5 - 1 1 2

Thank you for selecting the Postal Service for your mailing needs. If you require additional assistance, please contact your local post office or Postal Service representative.

Sincerely,  
United States Postal Service

The customer reference number shown below is not validated or endorsed by the United States Postal Service. It is solely for customer use.

Customer Reference Number: C905936.5294753



**NOTICE!!**

**These documents have been scanned!**

**Do not place un-scanned documents beneath this notice!**

**Do not remove this notice from this file!**

GPO Jacket No. 560-102  
Print Order 61540  
Rise Business Services, LLC  
Job=AZ15 4/29/2019



Box Number= AZ15005



Claim Begin-End: AMC446469-AMC446469

3 Transfers



AZ15005-30

AMC450400-AMC453366

**NO  
DOCUMENTS  
FOUND**

NO DOCUMENTS FOUND  
NO DOCUMENTS FOUND



**NOTICE!!**

**These documents have been scanned!**

**Do not place un-scanned documents beneath this notice!**

**Do not remove this notice from this file!**

GPO Jacket No. 560-102  
Print Order 61540  
Rise Business Services, LLC  
Job=AZ15 4/29/2019



Box Number= AZ15005



Claim Begin-End: AMC446469-AMC446469

4 Annual Filings



AZ15005-30

AMC450400-AMC453366



UNITED STATES  
DEPARTMENT OF THE INTERIOR  
BUREAU OF LAND MANAGEMENT  
MAINTENANCE FEE WAIVER CERTIFICATION

41 Rpm

AMC 437114  
437454  
440895  
FORM APPROVED  
OMB NO. 1004-0114 446469  
Expires: January 31, 2020

SEE INSTRUCTIONS ON PAGE 2

1. This small miner waiver is filed for the assessment year beginning on September 1, 2018 and ending on September 1, 2019
2. The undersigned and all related parties owned ten or fewer mining claims, mill, or tunnel sites located and maintained on Federal lands in the United States of America on September 1, 2018
3. The undersigned have performed the assessment work required by law for each mining claim listed prior to filing this waiver and understand that by filing this form, the undersigned must file an affidavit of assessment work with the Bureau of Land Management (BLM) by the December 30th following the filing of this waiver.
4. The undersigned understand that if the assessment work obligation has not yet come due under 30 U.S.C. 28 (for those claims in their first assessment year only), a notice of intent to hold reciting this condition must be recorded by the December 30th following the filing of this waiver
5. The undersigned understand that mill and tunnel sites may also be listed on this waiver and be waived from payment of the maintenance fee, and that a notice of intent to hold for these sites is required to be filed with the BLM by the December 30th following the filing of this waiver
6. The undersigned understand and acknowledge that pursuant to 43 U.S.C. 1212 and 18 U.S.C. 1001, the filing or recording of a false, fictitious, or fraudulent document with the BLM may result in a fine of up to \$250,000, a prison term not to exceed five years, or both.
7. The mining claims, mill or tunnel sites for which this waiver from payment of the maintenance fees is requested are:

CLAIM OR SITE NAME	BLM RECORDATION SERIAL NUMBER
1. RC 1 ✓	437114
2. RC 2	437115
3. RC 3	437454
4. RC 4	437455
5. Gopher 9	440895
6. RC 5	446469
7.	
8.	
9.	
10.	

The owner(s) (claimants) of the above mining claims and sites are:

RAYMOND DECATOR  
(Owner's Name - Please Print)  
P.O. Box 4975  
(Owner's Mailing Address)

Raymond Decator  
(Owner's Signature)  
QUARTZSITE AZ 85359  
(City) (State) (Zip Code)

RAYMOND DECATOR  
(Owner's Name - Please Print)  
P.O. Box 4975  
(Owner's Mailing Address)

Raymond Decator  
(Owner's Signature)  
QUARTZSITE AZ 85359  
(City) (State) (Zip Code)

RAYMOND DECATOR  
(Owner's Name - Please Print)  
P.O. Box 4975  
(Owner's Mailing Address)

Raymond Decator  
(Owner's Signature)  
QUARTZSITE AZ 85359  
(City) (State) (Zip Code)

RAYMOND DECATOR  
(Owner's Name - Please Print)  
P.O. Box 4975  
(Owner's Mailing Address)

Raymond Decator  
(Owner's Signature)  
QUARTZSITE AZ 85359  
(City) (State) (Zip Code)

(Continued on page 2)

ENTERED  
SEP 07 2018  
BY: [Signature]

RECEIVED  
2018 APR 26 P 1:14  
PHOENIX, ARIZONA

nmv  
R



RAYMOND DECATOR

(Owner's Name - Please Print)

P.O. Box 4975

(Owner's Mailing Address)

Raymond Decator

(Owner's Signature)

QUARTZ SITE

(City)

AZ

(State)

85359

(Zip Code)

(Owner's Name - Please Print)

(Owner's Signature)

(Owner's Mailing Address)

(City)

(State)

(Zip Code)

(Owner's Name - Please Print)

(Owner's Signature)

(Owner's Mailing Address)

(City)

(State)

(Zip Code)

(Owner's Name - Please Print)

(Owner's Signature)

(Owner's Mailing Address)

(City)

(State)

(Zip Code)

18 U.S.C. 1001 and 43 U.S.C. 1212 make it a crime for any person knowingly and willfully to make to any department or agency of the United States any false, fictitious or fraudulent statements or representations as to any matter within its jurisdiction.

#### INSTRUCTIONS

1. This certification is made under the provisions of 43 U.S.C. § 1744 and 30 U.S.C. § 28-28k and the regulations thereunder (43 CFR Part 3830).
2. The claimant(s) must fill in the dates in paragraph 1 for the beginning and ending of the assessment year for which this waiver is sought.
3. The claimant(s) must fill in the date in paragraph 2 for the beginning of the assessment year for which this waiver is sought.
4. All claim and site names and BLM serial numbers must be listed for the mining claims, mill sites, and tunnel sites for which the waiver is sought.
5. All owners of the mining claims, mill sites, and tunnel sites and their addresses must be given.
6. This waiver form must be signed by all the claimants or their designated agent, in original form. If an agent is designated, a notarized designation of agent, signed by all of the claimants with proper address given, must be submitted with this waiver.
7. This form must be filed no later than September 1st for the upcoming assessment year in the BLM State Office where the mining claims or sites are recorded, or the waiver cannot be granted by the BLM. (Example: To obtain a waiver for the assessment year 2012, which begins on September 1, 2011, you must qualify for and file for a waiver no later than September 1, 2011, in the proper BLM State Office.)
8. For all mining claims which require assessment work, you must record an affidavit of labor on or before the December 30th immediately following the filing of this waiver. For all other mining claims or sites waived, you must record a notice of intent to hold on or before the December 30th immediately following the filing of this waiver.
9. Mill and tunnel sites may also be listed on this waiver and be waived from payment of the maintenance fee. A notice of intent to hold for these sites is required to be filed by the December 30th following the filing of this waiver.

FOR OFFICIAL USE ONLY

## NOTICES

**The Privacy Act** and 43 CFR 2.223(d) require that you be furnished the following information in connection with the information requested by this form.

**AUTHORITY:** 30 U.S.C. 28f and 43 CFR part 3835 permit collection of the information requested by this form.

**PRINCIPAL PURPOSE:** The BLM will use the information you provide to verify that the owner(s) (claimants(s)) of a mining claim has/have complied with 30 U.S.C. 28f and 43 CFR part 3835 and is/are entitled to perform assessment work in lieu of paying the maintenance fee for the mining claims listed on this form.

**ROUTINE USES:** The BLM will only disclose this information in accordance with the provisions at 43 CFR 2.231(b) and (c).

**EFFECT OF NOT PROVIDING INFORMATION:** Disclosure of the requested information is required by 30 U.S.C. 28f and 43 CFR part 3835 for those claimants qualified to request the small miner waiver allowed. Failure to submit all the requested information or to complete this form will delay the BLM's processing of the form and may preclude the BLM's acceptance of the maintenance fee waiver request, which may result in forfeiture of the mining claim or site by the claimant.

**The Paperwork Reduction Act** requires us to inform you that:

The BLM collects this information to determine whether or not you are qualified for waiver of maintenance fees.

Submission of the requested information is necessary to obtain or retain a benefit.

You do not have to respond to this or any other Federal agency-sponsored information collection unless it displays a currently valid OMB control number.

**BURDEN HOURS STATEMENT:** Public reporting burden for this form is estimated to average 20 minutes per response, including the time for reviewing instructions, gathering and maintaining data, and completing and reviewing the form. You may submit comments regarding the burden estimate or any other aspect of this form to: U.S. Department of the Interior, Bureau of Land Management (1004-0114), Bureau Information Collection Clearance Officer (WO-630), Mail Stop 401 LS, 1849 C St., N.W., Washington, D.C. 20240.

RECEIVED  
BLM  
2018 APR 26 P 1:34  
PHOENIX, ARIZONA



RAYMOND DECATOR  
P.O. Box 4975  
Quartzsite AZ 85359-4975

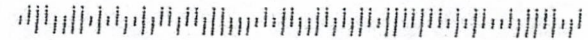
PHOENIX AZ 852

23 APR 2018 PM 4 L



B.L.M.  
1 NORTH CENTRAL AVE.  
SUITE 800  
PHOENIX, AZ 85004-4427

85004-442700



PHOENIX, ARIZONA

2018 APR 26 P 1:34

RECEIVED  
BETH A. WHITE OFFICE

CK 4042

2018-01-17  
 Page 1 of 1  
 SHELLEY D BAKER, RECORDER  
 OFFICIAL RECORDS OF LA PAZ COUNTY, AZ  
 04-11-2018 11:51 AM Recording Fee \$15.00

437114

437454

440895

446469

When Recorded Return Document to:

RAYMOND DECATORP.O. BOX 4975QUARTZSITE AZ 85359-4975

✓ Check here if this is a change of address.

Telephone: 870-405-2159E-mail address: RAY@DECATORCONSTRUCTION.COM

## AFFIDAVIT OF PERFORMANCE OF ANNUAL WORK

1. State of Arizona, County of LAPAZ ss:2. I (Name) RAYMOND DECATOR3. Reside at (Address) #196 N WASHINGTONAVE QUARTZSITECity QUARTZSITE County LAPAZ

State AZ Zip 85346 being duly sworn, depose and say that I am a citizen of the United States, more than eighteen years of age, and that all of the facts set forth in this affidavit, subject to the provisions and penalties of 18 U.S.C. 1001 pertaining to the filing of false, fictitious, or fraudulent statements with the United States, are true and correct according to the best of my knowledge, information and belief.

4. Owner's name and address (If not shown in Items 1-3 above). RAYMOND DECATORP.O. BOX 4975 QUARTZSITE AZ 85359-4975

5. That I am personally acquainted with the mining claim(s). The work and improvements were made by and at the expense of the owner(s) of said claim(s). Said contiguous group of claims, listed on this document, are situated in the

(optional) Mining District; \_\_\_\_\_ County, Arizona.

Line No.	AMC NUMBER	CLAIM/SITE NAME	COUNTY RECORDER DATA (If available)	TWP	RNG	SEC
1	437114	RC1	2016-00205	3N	20W	22
2	437115	RC2	2016-00548	3N	20W	22
3	437454	RC3	2016-00867	3N	20W	22
4	437455	RC4	2016-01048	3N	20W	22
5	440895	Gopher 9	2016-03796	3N	20W	14
6						

#4148759

Form: MCF108

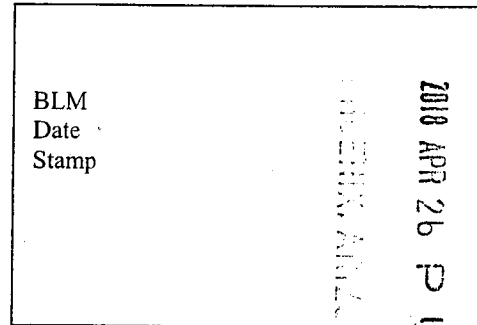
Revised July 2014

Page 1 of 2

MAY 03 2018

BY: RAM

AFFIDAVIT OF PERFORMANCE OF ANNUAL WORK – page 2



7						
8						
9						
10						

6. That between the dates starting at 12 o'clock noon on September 1, 20 17 and ending at 12 o'clock noon on September 1, 20 18 at least \$ 1000 dollars worth of work and improvements were done and performed upon said claim(s) or upon one or more of a contiguous group of claims for the benefit of all, wholly or partly outside of a contiguous group of claims for the benefit of all, not including the location work.

7. That the following persons were employed to perform the work and improvements described herein: RAYMOND DECATOR & Charles WEINHEIMER

8. That the work and improvements performed were: FILL HOLES & REPAIR CLAIM MARKERS

9. Dated: 4-11-18 Signature: Raymond Decator

SUBSCRIBED AND SWORN TO before me, a Notary Public, this 11 day of APRIL 20 18

By: RAYMOND DECATOR

Notary Public [Signature]

My Commission Expires 02/02/20



Bureau of Land Management  
Arizona State Office  
[www.blm.gov/az](http://www.blm.gov/az)

No. of Claims: _____ x \$10 = _____
Check No.: _____ Init. _____
Receipt No.: _____
For BLM Use Only



C-44042

2013-01-11  
 Page 1 of 2  
 SHELLEY D. BARNETT, RECORDER  
 OFFICIAL RECORDS OF LA PAZ COUNTY, AZ  
 04-11-2018 11:51 AM Recording Fee \$10.00

# NOTICE OF INTENTION TO HOLD MINING CLAIMS/SITES

When Recorded Return Document to:

RAYMOND D DECATOR  
P.O. BOX 4975  
QUARTZSITE AZ. 85359-4975

BLM  
 Date  
 Stamp

2010 APR 26 PM 1:33

☒ Check here if this is a change of address.

Telephone: 870-485-2159

E-mail Address: RAY@DECATORCONSTRUCTION.COM

I (We) intend to hold the claims(s) and/or site(s) listed below for the calendar year 2018, and I (We) have filed or will file a Notice of Intent to Hold in the county where the claim (s) is located.

Reason for filing a Notice of Intent to Hold instead of an assessment work filing (check one):

Maintenance fee was paid to maintain claim(s) during this assessment year.

Mill or tunnel sites.

Claim(s) was located during the current assessment year.

BLM has deferred assessment work (attach copy of decision granting deferment, or pending petition for deferment including date petition was filed.)

Line No.	AMC NUMBER	CLAIM/SITE NAME	COUNTY RECORDER DATA (If available)	TWP	RNG	SEC
1	446469	RC-5	2A17-03227	3N	20W	15
2						
3						
4						
5						
6						
7						
8						
9						
10						

Form: MCF110

Revised July 2014

Page 1 of 2

# 4148759

NOTICE OF INTENTION TO HOLD MINING CLAIMS/SITES  
page 2

BLM  
Date  
Stamp

2010 APR 26 P 1:34  
HOLMAN, ARIZONA

1. State of Arizona, County of LAPAZ
2. I (Name) RAYMOND DECATOR
3. Reside at (Address) 196 N WASHINGTON AVE  
City QUARTZ SITE County LAPAZ State AZ Zip 85346 being duly sworn, depose and say that I am a citizen of the United States, more than eighteen years of age, that all of the facts set forth in this notice, subject to the provisions and penalties of 18 U.S.C. 1001 pertaining to the filing of false, fictitious, or fraudulent statements with the United States, are true and correct according to the best of my knowledge, information and belief.
4. Owner's name and address (If not shown in Items 1-3 above). RAYMOND DECATOR  
P.O. BOX. 4975 QUARTZ SITE AZ. 85359-4975
5. Dated: 4-11-18 Signature: Raymond Decator


Bureau of Land Management  
Arizona State Office  
[www.blm.gov/az](http://www.blm.gov/az)

No. of Claims: \_\_\_\_\_ x \$10 = \_\_\_\_\_  
Check No: \_\_\_\_\_ Init. \_\_\_\_\_  
Receipt No.: \_\_\_\_\_  
For BLM Use Only

SUBSCRIBED AND SWORN TO BEFORE ME

THIS 11 DAY OF APRIL 2018

Laurie Thornbury  
NOTARY PUBLIC



Form: MCF110  
Revised July 2014  
Page 2 of 2

RAYMOND DECATOR  
P.O. Box 4975  
Quartzsite, AZ 85359-4975

PHOENIX, AZ 852

23 APR 2018 PM 3 L




B.L.M.  
1 NORTH CENTRAL AVE  
SUITE 800  
PHOENIX, AZ 85004-4427

PHOENIX, ARIZONA

2018 APR 26 P 1:33

RECEIVED  
B.L.M. SERVICE

85004-442700





**United States Department of the Interior**  
**Bureau of Land Management**  
DIV OF LANDS, MINRLS & ENERGY  
ONE N CENTRAL AVE  
PHOENIX, AZ 85004 -4427  
Phone: 602-417-9200

Receipt

No: 4148759

<b>Transaction #:</b> 4262752	
<b>Date of Transaction:</b> 04/27/2018	
<b>CUSTOMER:</b>	
	RAYMOND DECATOR PO BOX 4975 QUARTZSITE, AZ 85359-4975 US

LINE #	QTY	DESCRIPTION	REMARKS	UNIT PRICE	TOTAL
1	1.00	LOCATABLE MINERALS / MINING CLAIMS- NOT NEW-UNADJUD, ONE AUTH NO. ONLY / MINING CLAIM MONEY RECEIVED CASES: AMC437114/\$60.00	POL 2018/5 NOI 2018/1	- n/a -	60.00
<b>TOTAL:</b>					<b>\$60.00</b>

PAYMENT INFORMATION				
1	AMOUNT:	60.00	POSTMARKED:	N/A
	TYPE:	CHECK	RECEIVED:	04/27/2018
	CHECK NO:	4042		
	NAME:	DECATOR, RAYMOND PO BOX 4975 QUARTZSITE AZ 85359-4975 US		

<b>REMARKS</b>

This receipt was generated by the automated BLM Collections and Billing System and is a paper representation of a portion of the official electronic record contained therein.


**NOTICE!!**

**These documents have been scanned!**

**Do not place un-scanned documents beneath this notice!**

**Do not remove this notice from this file!**

GPO Jacket No. 560-102  
Print Order 61540  
Rise Business Services, LLC  
Job=AZ15 4/29/2019



Box Number= AZ15005



Claim Begin-End: AMC446469-AMC446469

5 Miscellaneous



AZ15005-30

AMC450400-AMC453366



**United States Department of the Interior**  
**Bureau of Land Management**  
DIV OF LANDS, MINRLS & ENERGY  
ONE N CENTRAL AVE  
PHOENIX, AZ 85004 -4427  
Phone: 602-417-9200

Receipt

No: 4233076

**Transaction #:** 4348410  
**Date of Transaction:** 08/13/2018

**CUSTOMER:**

RAYMOND DECATOR  
9203 HIGHWAY 5 S  
SALESVILLE, AR 72653-9593 US

LINE #	QTY	DESCRIPTION	REMARKS	UNIT PRICE	TOTAL
1	1.00	LOCATABLE MINERALS / MINING CLAIMS- NOT NEW-UNADJUD, ONE AUTH NO. ONLY / MINING CLAIM MONEY RECEIVED CASES: <b>AMC446469</b> /\$10.00	AMEND/1	- n/a -	10.00
<b>TOTAL:</b>					<b>\$10.00</b>

PAYMENT INFORMATION			
1	AMOUNT:	10.00	POSTMARKED: N/A
	TYPE:	CHECK	RECEIVED: 08/13/2018
	CHECK NO:	4052	
	NAME:	DECATOR, RAYMOND BOX 4975 QUARTZSITE AZ 85359 US	

**REMARKS**

This receipt was generated by the automated BLM Collections and Billing System and is a paper representation of a portion of the official electronic record contained therein.

DET LTR DTD 7/20/2018.



RAY DECATOR  
P.O. BOX 4975  
QUARTZSITE AZ.  
85359

PHOENIX AZ 852

09 AUG 2018 PM 9 L



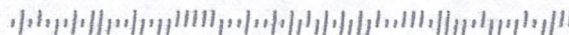
BLM ATT. Re Ann Myers  
1 NORTH CENTER AVE  
SUITE 800  
PHOENIX AZ. 85004-4427

PHOENIX, ARIZONA

2018 AUG 10 P 3:08

RECEIVED  
BLM AZ STATE OFFICE

85004-442700





2017-03227

Page 1 of 2

Requested By: Raymond Decator  
 SHELLY D BAKER, RECORDER  
 OFFICIAL RECORDS OF LA PAZ COUNTY, AZ  
 09-11-2017 08:04 AM Recording Fee \$10.00

## LOCATION NOTICE FOR PLACER MINING CLAIM

☐ Amendment BLM Serial #

NOTICE IS HEREBY GIVEN that the RC 5  
 placer mining claim has been located by

RAYMOND DECATOR whose current mailing  
 address is 9203 HIGHWAY 5 SOUTH  
SALESVILLE, AR. 72653

BLM  
 Date  
 Stamp

The general course of this claim is NORTH / SOUTH and it is situated in LAPAZ  
 County, Arizona. This claim is 840 feet in length and 660 feet in width.

Total Claim Acreage. This claim runs from the location monument on which this location notice is  
 posted at the SW corner of the claim approximately 660 feet in a EAST direction to the  
EAST end line and 840 feet in a NORTH direction to the NORTH end line. This claim is  
 marked by four monuments, one at each corner of the claim.

The location monument on which this notice is posted is situated within Section 15, Township

3 N, Range 20 W, Gila Salt River Base and Meridian, Arizona. This claim encompasses  
 portions of the following legal subdivision(s) if located by legal subdivision or the following quarter section(s),

section(s), Township(s) and Range(s) N $\frac{1}{2}$ , E $\frac{1}{2}$ , NE $\frac{1}{4}$ , SE $\frac{1}{4}$  AND SOUTHERN  
180' S $\frac{1}{2}$ , E $\frac{1}{2}$ , SE $\frac{1}{4}$ , NE $\frac{1}{4}$ , Gila Salt River Base and Meridian, Arizona.

The locality of this claim with reference to some natural object or permanent monument and additional information  
 (if any) concerning its locality are as follows:

The above information is shown on the attached map.

DATED AND POSTED on the ground this 1 day of 09, 20 17

☒ LOCATOR(s) ☐ AGENT

Print Name(s) RAYMOND DECATOR

Signature(s) Raymond Decator

Form MCF102  
 Revised July 2014

This form is available from the Arizona Geological Survey and may be reproduced.



**NOTICE!!**

**These documents have been scanned!**

**Do not place un-scanned documents beneath this notice!**

**Do not remove this notice from this file!**

GPO Jacket No. 560-102  
Print Order 61540  
Rise Business Services, LLC  
Job=AZ15 4/29/2019



Box Number= AZ15005



Claim Begin-End: AMC446469-AMC446469

6 Location Notices-Amendments and Supporting Documents



AZ15005-30

AMC450400-AMC453366



# MINING CLAIM STATUS REPORT

Data Entered: 11/01/17 Rm

MTP Checked By: 11/01/17 Rm  
GEO Checked By: 11/01/17 Rm

LEAD SERIAL NUMBER: AMC 446469 thru AMC \_\_\_\_\_

**NUMBER OF CLAIMS & TYPE:**

\_\_\_\_\_  
LODE  
1  
PLACER  
\_\_\_\_\_  
ASSOCIATION PLACER  
\_\_\_\_\_  
MILL SITE  
\_\_\_\_\_  
TUNNEL SITE

**CHARGES:**

Processing Fee @ \$20 = \$ 20  
Location Fee @ \$37 = \$ 37  
Maintenance Fee @ \$155 = \$ 155  
Add'l Maint Fee for Assoc Placer = \$ \_\_\_\_\_  
**SUBTOTAL** \$ \_\_\_\_\_  
Other Fees \$ \_\_\_\_\_  
Other Fees \$ \_\_\_\_\_  
**TOTAL** \$ 212

**TOTAL ACREAGE:** \_\_\_\_\_ Per Claim  
(Placer Only)

**NUMBER OF LOCATORS:** \_\_\_\_\_

**DOCUMENTS RECEIVED VIA:** Over-the-Counter [ ] Mail ☒ **TIMELY FILED:** Yes ☒ No [ ]

**LEGAL DESCRIPTION:**

T	<u>3N</u>	R	<u>20W</u>	SEC	<u>15</u>
T	_____	R	_____	SEC	_____
T	_____	R	_____	SEC	_____
T	_____	R	_____	SEC	_____
T	_____	R	_____	SEC	_____

BLM [ ] FOREST SERVICE [ ] SUBJ TO PL 359: Yes [ ] No [ ]  
WILDERNESS AREA [ ]

**SPLIT ESTATE:** N/A [ ] SX [ ] PX [ ] OTHER [ ]  
SRHA [ ] Was proper Notice filed if located on SHRA Land? Yes [ ] No [ ]

**RECONVEYED MINERALS ON BLM LAND REQUIRE OPENING ORDER FROM 1944 TO 1993:**

Open to Entry On \_\_\_\_\_ N/A [ ]

**COMMENTS/STATUS:** VOID [ ] PARTIALLY VOID [ ] PVT MINERALS [ ] WITHDRAWN LANDS [ ]

OTHER [ ] CLAIM IS NOT IN ALLOT PARTS BECAUSE IT IS SURROUNDED

BY OTHER ACTIVE MINING CLAIMS. RM

[ ] Claimant acknowledges that portions of the following claim(s) site(s) may be void or voidable.

Printed Name of Claimant \_\_\_\_\_ Signature of Claimant \_\_\_\_\_

\*\*\*\*\*FINAL ADJUDICATION\*\*\*\*\*

DATE 5/24/2018 INITIALS fm

AMC 446469

RECEIVED  
BLM STATE OFFICE  
2018 AUG 10 P 3:08  
PHOENIX, ARIZONA

LOCATION NOTICE FOR PLACER MINING CLAIM

☒ Amendment BLM Serial # 446469

NOTICE IS HEREBY GIVEN that the RC 5

\_\_\_\_\_ placer mining claim has been located by

RAYMOND DECATOR whose current mailing  
address is 9203 HIGHWAY 5 SOUTH  
SALESVILLE, AR. 72653-9593

BLM  
Date  
Stamp

The general course of this claim is NORTH / SOUTH and it is situated in LAPAZ  
County, Arizona. This claim is 840 feet in length and 660 feet in width.

12.7 Total Claim Acreage. This claim runs from the location monument on which this location notice is  
posted at the S/E corner of the claim approximately 660 feet in a EAST direction to the  
EAST end line and 840 feet in a NORTH direction to the NOth end line. This claim is  
marked by four monuments, one at each corner of the claim.

The location monument on which this notice is posted is situated within Section 15, Township  
3 N, Range 20 W, Gila Salt River Base and Meridian, Arizona. This claim encompasses

portions of the following legal subdivision(s) if located by legal subdivision or the following quarter section(s),  
section(s), Township(s) and Range(s) START AT CENTER POST ON EAST SIDE OF  
SECTION 15, 660'S, 660'E, 840N, 660E, 180S, Gila Salt River Base and Meridian, Arizona.

The locality of this claim with reference to some natural object or permanent monument and additional information  
(if any) concerning its locality are as follows: \_\_\_\_\_

\_\_\_\_\_ The above information is shown on the attached map.

DATED AND POSTED on the ground this 1 day of 09, 20 17

☒ LOCATOR(s) ☐ AGENT

Print Name(s) RAYMOND DECATOR

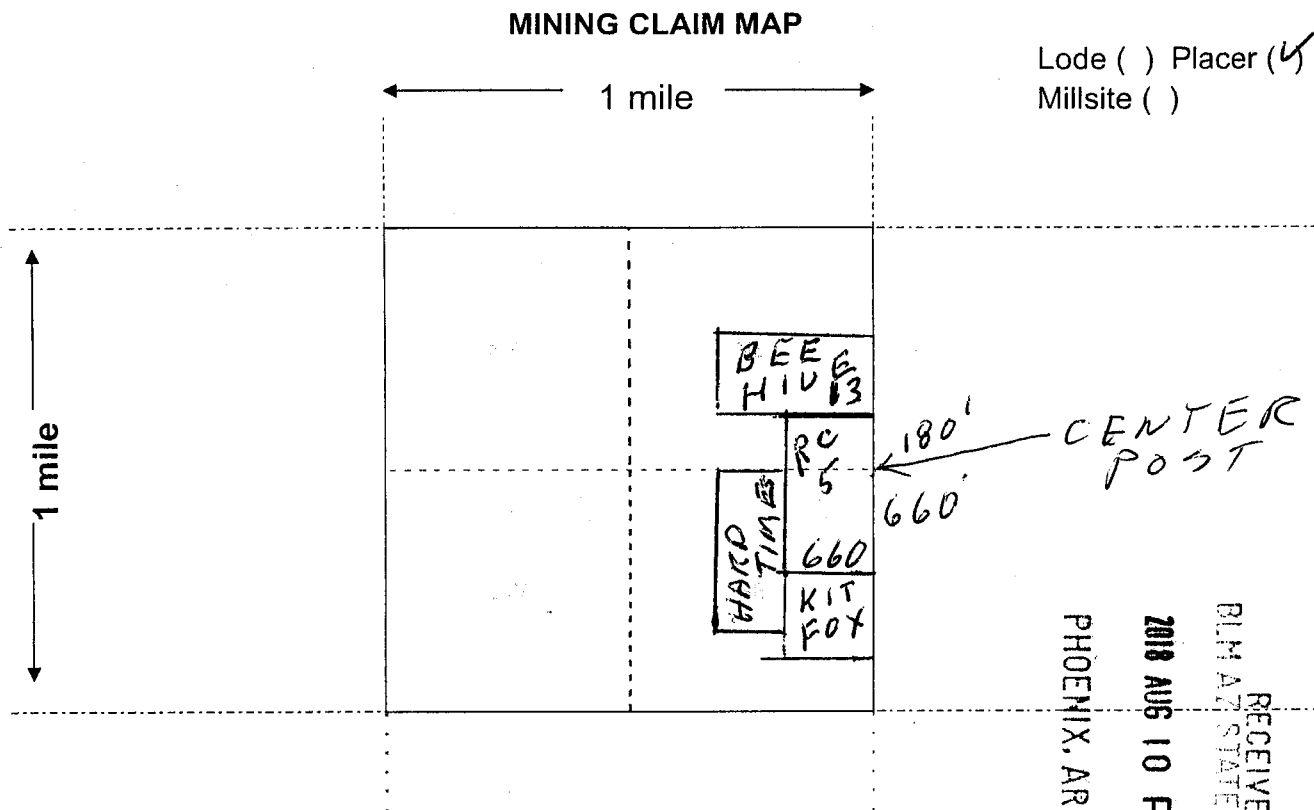
Signature(s) Raymond Decator

Form MCF102  
Revised July 2014

#4233076

Amc 292068

start at center post on East side of section 15 go 660' south, 60' east, 840' north, 660' EAST, 180' SOUTH



NOT TO SCALE

Scale: 1" = 2000 feet

1. The above map depicts the RC 5 mining claim, which is located in Section (s) 15, Township 3 N, Range 20 W, Gila and Salt River Base and Meridian, LA PAZ County, Arizona. Total claim acreage is 12.7

2. The type of corner and location monuments used are as follows: 2 X 2 WOOD

3. The bearings and distances in degrees and feet between claim corners and to a public land survey monument are as depicted on the map.

4. If the claim is a placer or millsite claim with exterior limits conforming to legal subdivisions of the public survey, provide a legal description of the claim \_\_\_\_\_

Form MCF100a  
Revised July 2014

This form is available from the Arizona Geology Survey and may be reproduced.



2017-03

Page 1 of 2

Requested By: Raymond Decator

SHELLY D BAKER, RECORDER

OFFICIAL RECORDS OF LA PAZ COUNTY, AZ

09-11-2017 08:04 AM Recordings Fee \$10.00

## LOCATION NOTICE FOR PLACER MINING CLAIM

☐ Amendment BLM Serial # \_\_\_\_\_NOTICE IS HEREBY GIVEN that the RC 5  
\_\_\_\_\_ placer mining claim has been located byRAYMOND DECATOR whose current mailing  
address is 9203 HIGHWAY 5 SOUTH  
SALESVILLE, AR. 72653The general course of this claim is NORTH / SOUTH and it is situated in LAPAZ  
County, Arizona. This claim is 840 feet in length and 660 feet in width.\_\_\_\_\_ Total Claim Acreage. This claim runs from the location monument on which this location notice is  
posted at the SW corner of the claim approximately 660 feet in a EAST direction to the  
EAST end line and 840 feet in a NORTH direction to the NORTH end line. This claim is  
marked by four monuments, one at each corner of the claim.The location monument on which this notice is posted is situated within Section 15, Township  
3 N, Range 20 W, Gila Salt River Base and Meridian, Arizona. This claim encompasses  
portions of the following legal subdivision(s) if located by legal subdivision or the following quarter section(s),section(s), Township(s) and Range(s) N $\frac{1}{2}$ , E $\frac{1}{2}$ , NE $\frac{1}{4}$ , SE $\frac{1}{4}$  AND SOUTHERN  
180' S $\frac{1}{2}$ , E $\frac{1}{2}$ , SE $\frac{1}{4}$ , NE $\frac{1}{4}$ , Gila Salt River Base and Meridian, Arizona.The locality of this claim with reference to some natural object or permanent monument and additional information  
(if any) concerning its locality are as follows: \_\_\_\_\_

\_\_\_\_\_ The above information is shown on the attached map.

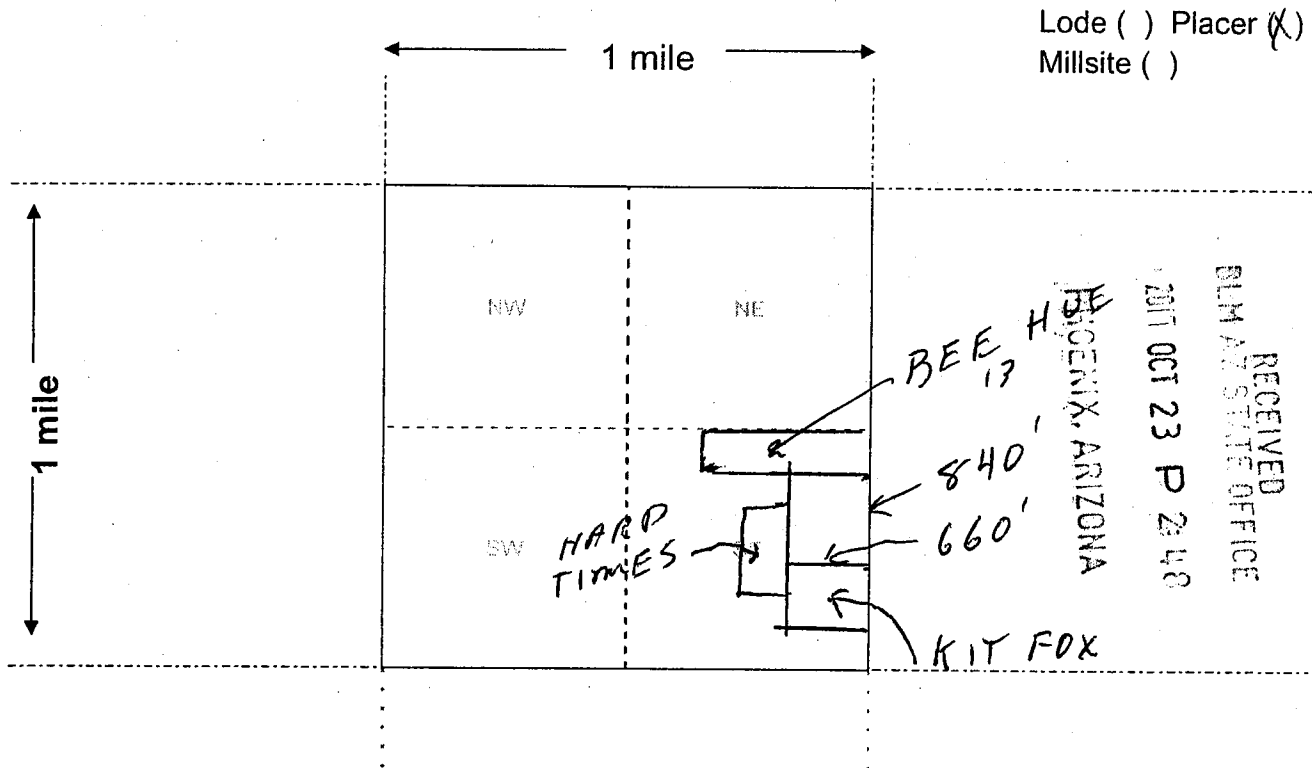
DATED AND POSTED on the ground this 1 day of 09, 20 17☒ LOCATOR(s) ☐ AGENTPrint Name(s) RAYMOND DECATORSignature(s) Raymond DecatorForm MCF102  
Revised July 2014

This form is available from the Arizona Geological Survey and may be reproduced.

BLM  
Date  
StampRECEIVED  
BLM ARIZONA STATE OFFICE  
2017 OCT 23 P 2:48  
PHOENIX, ARIZONA

AMC446469

# MINING CLAIM MAP



Scale: 1" = 2000 feet



1. The above map depicts the RC 5 mining claim, which is located in Section (s) 15, Township 3 N, Range 20 W, Gila and Salt River Base and Meridian, LAPAZ County, Arizona. Total claim acreage is \_\_\_\_\_

2. The type of corner and location monuments used are as follows: 2 x 2 wood

3. The bearings and distances in degrees and feet between claim corners and to a public land survey monument are as depicted on the map.

4. If the claim is a placer or millsite claim with exterior limits conforming to legal subdivisions of the public survey, provide a legal description of the claim \_\_\_\_\_

Form MCF100a  
Revised July 2014

This form is available from the Arizona Geology Survey and may be reproduced.

AHC446469

COPY

STATE OF ARIZONA ) I hereby certify that it  
County of ) ss.  
In Docket No. \_\_\_\_\_



89-0006

RECORDED IN OFFICIAL RECORDS  
DE LA PAZ COUNTY, ARIZONA

JAN 3 9 16 AM '89

Lois K. Hume COUNTY RECORDER

RF	5
CO. SUR	4
ST. SUR	+
P+1	+
TOTAL FEE	10
1-OF	9
PAGES	

When Recorded mail to:

JAMES BOATWRIGHT  
Box 2054  
QUARTZSITE AZ 85346

## NOTICE OF MINING CLAIM LOCATION

1. ☐ Location ☐ Amendment ☐ Relocation  
2. ☐ Placer ☒ Lode ☐ Millsite ☐ Tunnelsite

3. Locator's name and address:

11 Russell O. Peck 11 James E. Boatwright  
Name  
PO - Box 78 PO - Box 2054  
Address  
Quartzsite, Ariz 85346 Quartzsite, AR 85346  
City State Zip

4. Name of claim: Beehive #13

5. Location date: 1-3-1989

6. The claim is 1500 feet long and 600 feet wide. The distance from the Location monument to each end of the claim is 0-EAST feet in a EAST direction and 1500 feet in a WEST direction.

7. The general course of the claim is from the EAST to the WEST

8. The location of the claim is in Section 15, Township 3-North, Range 20 West  
G&SRB&M, Plomosa Mining District, La Paz County, Arizona.

9. If amending or relocating, the previous claim name was \_\_\_\_\_

\_\_\_\_\_ recorded in Docket \_\_\_\_\_, Book \_\_\_\_\_

\_\_\_\_\_ Mining District, \_\_\_\_\_ County, Arizona.

10. Claim's location with reference to a natural object or permanent monument is 1820 feet North, from the south east corner of the U.S. Head survey marker, at the south east corner of section 15 to #1 monument of this claim thence west 1500 to corner #2 thence north 300 feet to W. center monument thence north 300 feet to corner #3 thence east 1500 to corner #4 thence south 300 to the east center monument thence 300 feet south to corner #1 and the point of beginning.

Date

January 3-1989

James E. Boatwright  
Signature

A MC 292068

(For Reference)

RECEIVED  
CLINTON STATE CO.  
JAN 11 PM 12:47



# MAP OF MINING CLAIM LOCATION

1. Name of Claim: Beehive #13
2. The South East corner of the claim is 3800 feet in a North direction to a survey monument or permanent natural object described as The South East corner (BRASS NAP) OF U.S. - Genl. Survey of Sect 15 T3N R10W.
3. Type of location monument: Stone with 4' x 1 1/2" PVC Pipe  
Type of corner and end monuments: Stone with 4' x 1 1/2" PVC Pipe
4. The bearing and distance between the corners of the claim are beginning at the South East corner of the claim, 1500 feet in a West direction to the South West corner, then 600 feet in a North direction to the North West corner, then 1500 feet in a East direction to the North East corner, then 600 feet in a South direction to the point of beginning.

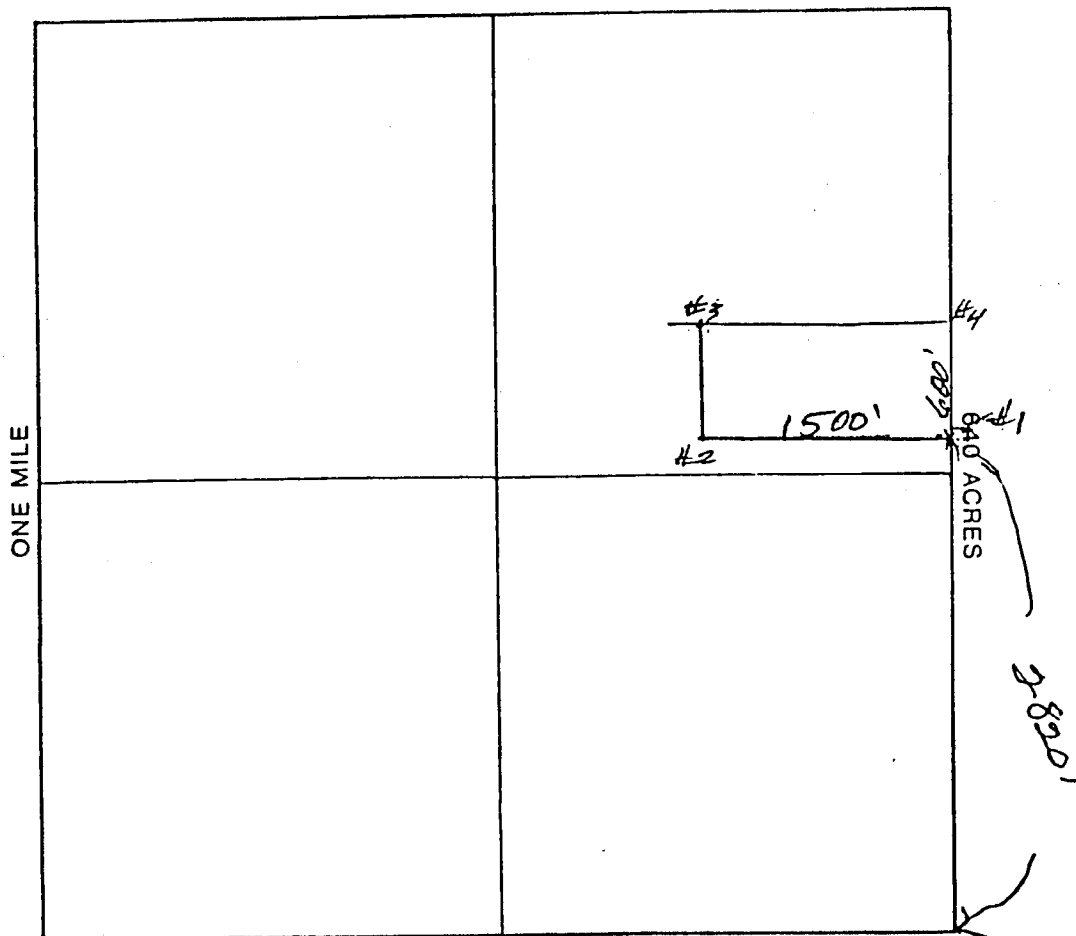
## MAP

One inch - One thousand feet

North Arrow



ONE MILE



Section 15 Range 10-W Township 3-N, G&SRB&M.

Date January 3, 1989


James E. Goetz  
Signature

**LOCATION NOTICE FOR LODE MINING CLAIM**

☐ Amendment BLM Serial # \_\_\_\_\_

NOTICE IS HEREBY GIVEN that the Hard Times  
\_\_\_\_\_ lode mining claim has been located

by Terry Theis whose current mailing  
address is 9041 Weaver Lake Dr  
Pegmont Lakes 19N 56472



The general course of this claim is South to North and it is situated in Lapaz  
County, Arizona. This claim is 1320 feet in length and 600 feet in width.

\_\_\_\_\_ Total Claim Acreage. This claim runs from the location monument on which this location notice  
is posted on the centerline of the claim approximately 1320 feet in a SO direction to the N  
end line and 600 feet in a East direction to the West end line. This claim is marked by six  
monuments, one at each corner and one at the center of each end line of the claim.

The location monument on which this notice is posted is situated within Section 15, Township 3  
N, Range 20 W, Gila Salt River Base and Meridian, Arizona and this claim encompasses portions  
of the following quarter section(s), section(s), Township(s) and Range(s) 15 3 20W

Gila Salt River Base and Meridian, Arizona.

The locality of this claim with reference to some natural object or permanent monument and additional information  
(if any) concerning its locality are as follows: the SE corner of claim is 660' NW  
of the SE corner of section 15

\_\_\_\_\_ The above information is shown on the attached map.

DATED AND POSTED on the ground this 24 day of Dec, 2015.

☒ LOCATOR(s) ☐ AGENT

Print Name(s) Terry Theis

Signature(s) Terry Theis

Form MCF100  
Revised July 2014

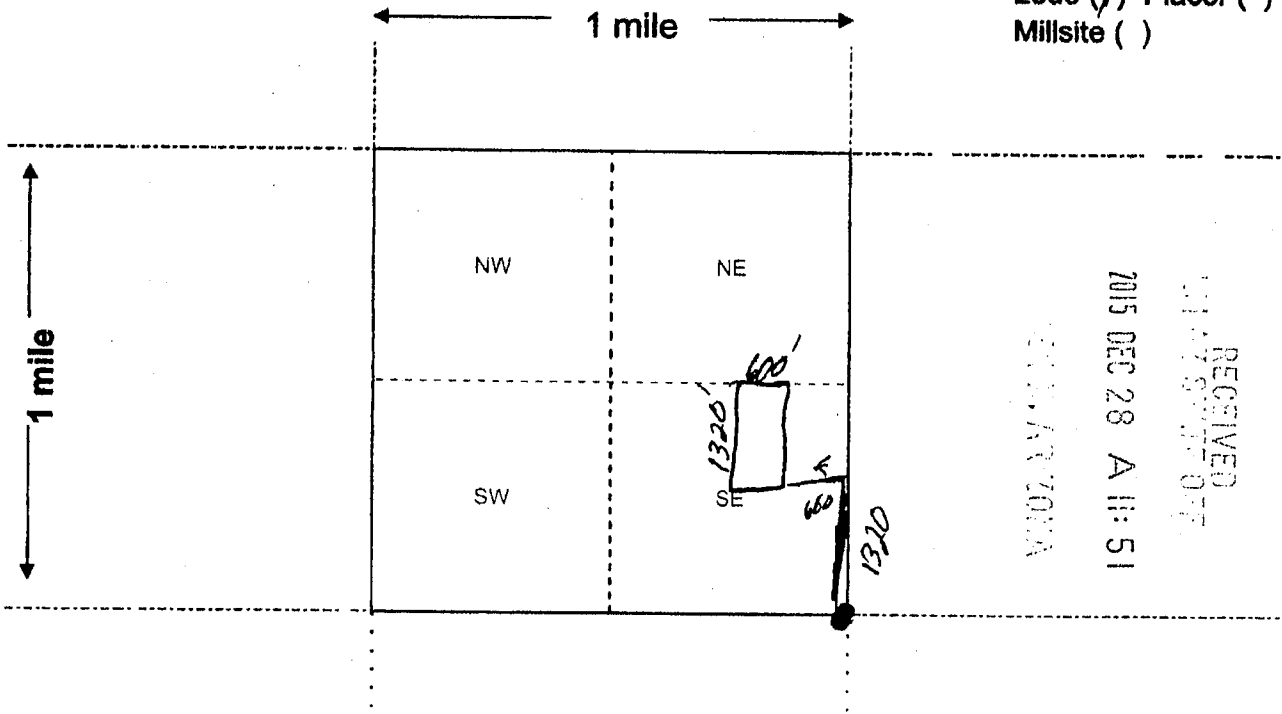
This form is available from the Arizona Geological Survey and may be reproduced.

ANCH 35817

(FOR REFERENCE)

# MINING CLAIM MAP

Lode (✓) Placer ( )  
Millsite ( )



Scale: 1" = 2000 feet



- The above map depicts the Harold Times mining claim, which is located in Section (s) 15, Township 3 N, Range 20 W, Gila and Salt River Base and Meridian, Lapaz County, Arizona. Total claim acreage is \_\_\_\_\_
- The type of corner and location monuments used are as follows: 4x4 post in rocks & steel pins
- The bearings and distances in degrees and feet between claim corners and to a public land survey monument are as depicted on the map.
- If the claim is a placer or millsite claim with exterior limits conforming to legal subdivisions of the public survey, provide a legal description of the claim \_\_\_\_\_

Form MCF100a  
Revised July 2014

This form is available from the Arizona Geology Survey and may be reproduced.

AN0435817



RECORDING REQUEST BY

L. WARREN HIGBY

AND WHEN RECORDED MAIL TO

L. WARREN HIGBY

P.O. Box 4466

Quartzsite, Az. 85359



92- 05697

OFFICIAL RECORDS OF LA PAZ COUNTY, AZ  
\*LOIS K. HESSE, LA PAZ COUNTY RECORDER  
L. WARREN HIGBY  
19 Nov 1992 10:30 AM PAGE 1 OF  
RECORDING FEE \$ 10.00

SPACE ABOVE THIS LINE FOR RECORDER'S USE

NOTICE OF MINING CLAIM LOCATION

Kit Fox

1. ☐ Location ☐ Amendment (Check one only)  
2. ☒ Placer ☐ Lode ☐ Millsite ☐ Tunnelsite (Check one only)

3. The name and address of the Locator is (Name) L. WARREN Higby  
4. (Address) P.O. Box 4466 Quartzsite, Az. 85359-4466

5. The date of the location is 11-20-92

6. The type of location monument is Stone & Post

7. The type of corner and end monument is Stone & Post

8. The claim is 1320 feet long and 660 feet wide. The distance from the location monument to each end of the claim is 660 feet in a North direction and 660 feet in a South direction.

9. The general course is from the North to the South

10. The location of the claim occupies all or part of the following quarter sections:

Quarter Section(s)	Section(s)	Township(s)	Range(s)
	<u>15</u>	<u>3N</u>	<u>20W</u>

11. The locality of this claim with reference to some natural object or permanent monument and additional information (if any) concerning its locality are as follows:  
From The South East Corner of Section 15  
660 Feet North To The South East Corner  
of The Claim.

12. If amending, the previous claim name was \_\_\_\_\_  
in Docket \_\_\_\_\_, Book \_\_\_\_\_,  
Mining District \_\_\_\_\_ County, Arizona.

Date 11-20-92

L. Warren Higby  
Signature

RECEIVED  
LA PAZ COUNTY RECORDER  
9:00 A.M.  
DEC 18 1992  
PHOENIX, ARIZONA

RECEIVED  
LA PAZ COUNTY RECORDER  
9:00 A.M.  
DEC 18 1992  
PHOENIX, ARIZONA

(FOR REFERENCE)  
A MC 325605

### MAP OF MINING CLAIM LOCATION

1. The name of the claim is Kit Fox  
(Check one only)
2. Type of claim is ☒ Placer ☐ Lode ☐ Millsite ☐ Tunnelsite
3. The South East corner of the claim is 660 feet in a Northerly direction to a survey monument or permanent natural object described as THE South East Corner of Section 15
4. The bearing and distance between the corners of the claim are beginning at the South East corner of the claim, 1320 feet in a NORTHERLY direction to the NORTH EAST corner, then 660 feet in a WESTERLY direction to the NORTH WEST corner, then 1320 feet in a SOUTHERLY direction to the SOUTH WEST corner, then 660 feet in a EASTERLY to the point of beginning.

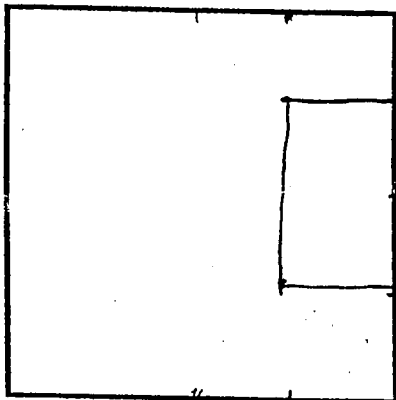
#### MAP

One inch = Two thousand feet

North arrow



Southeast 1/4  
of Section 15



Section 15 Township 3N Range 20W G & SRB & M  
Date 11-20-92  
Signature L. Warren Higby

RUN TIME: 10:54 AM

DEPARTMENT OF INTERIOR  
BUREAU OF LAND MANAGEMENT

RUN DATE: 11/01/2017  
Page 1 of 1

Input Parameters for Geographic Report with Land

System Id = CR

Admin State = AZ

Geo State =

Casetype Begins With

Case Disp Txt = AUTHORIZED, CANCELLED, EXPIRED, PENDING, REJECTED, VOID, WITHDRAWN

Mer Twp Rng =

Section =

Mtrs = 14 0030N 0200W 015, 14 0030N 0200W 999

Commodity =

Commodity Txt =

Pending Org =

Pend Org Decode =

Total Rows Returned: 3

NO WARRANTY IS MADE BY BLM FOR USE OF THE DATA  
FOR PURPOSES NOT INTENDED BY BLM



RUN TIME: 10:54 AM

UNITED STATES DEPARTMENT OF INTERIOR  
BUREAU OF LAND MANAGEMENT  
GEOGRAPHIC REPORT WITH LAND  
Sorted by Serial Number

RUN DATE: 11/01/2017  
Page 1 of 1

Serial Number: AZA 031178  
Total Case Acres: 4.990

<u>Casetype</u>	<u>Case Disp</u>	14	0030N	0200W	<u>Sect</u>	<u>Sur Typ</u>	<u>Sur Num</u>	<u>Suff</u>	<u>Subdivision</u>	<u>Act Pend</u>
380913	EXPIRED				015	ALIQ LOTS			W2SW, SESW; 8;	

Serial Number: AZA 032698  
Total Case Acres: 5.000

<u>Casetype</u>	<u>Case Disp</u>	14	0030N	0200W	<u>Sect</u>	<u>Sur Typ</u>	<u>Sur Num</u>	<u>Suff</u>	<u>Subdivision</u>	<u>Act Pend</u>
292803	PENDING				015	ALIQ LOTS			E2SE, SWSE; 7;	Y Y

Serial Number: AZA 035661  
Total Case Acres: 2.000

<u>Casetype</u>	<u>Case Disp</u>	14	0030N	0200W	<u>Sect</u>	<u>Sur Typ</u>	<u>Sur Num</u>	<u>Suff</u>	<u>Subdivision</u>	<u>Act Pend</u>
380913	AUTHORIZED				015	ALIQ			NE;	







Raymond Desoto  
9203 HWY 5 SOUTH  
SALESVILLE ARK.  
72653

RECEIVED  
BLM AZ STATE OFFICE

2017 OCT 23 P 2:48

PHOENIX, ARIZONA

Bureau of Land Management  
Arizona State office  
One North Central ~~office~~ Avenue Suite 600  
Phoenix AZ. 85004-4427

8500444427

NORTHWEST ARK. 72653

20 OCT 2017 PM

